

**INTERLOCAL COOPERATION AGREEMENT
FOR THE DISTRIBUTION OF CORONAVIRUS STATE AND LOCAL RECOVERY
FUNDS FOR THE CONSTRUCTION OF A NEW CHILDREN’S JUSTICE CENTER**

This agreement is made by and between Weber County (“County”) and North Ogden City (“City”), individually referred to as “Party” and jointly referred to as “Parties,” pursuant to the provisions of the Interlocal Cooperation Act, §§ 11-13-101 et seq., Utah Code Annotated, 1953, as amended.

RECITALS

WHEREAS, County and City have received Coronavirus State and Local Fiscal Recovery Funds (“SLFRF funds”) from the United States Treasury (“Treasury”) and the State of Utah under the American Rescue Plan Act (“ARPA”); and

WHEREAS, the purpose of SLFRF funds is to mitigate the public health and economic impacts of the COVID-19 pandemic by maintaining vital public services and to build a strong, resilient, and equitable recovery by making investments that support long-term growth and opportunity; and

WHEREAS, the Treasury, in its final interim rule governing SLFRF funds eligibility, has found that crime and violence has increased in communities due to the pandemic; and

WHEREAS, the Treasury has determined that funding community violence intervention programs and trauma recovery services for victims of crime are an eligible use for SLFRF funds; and

WHEREAS, the State of Utah, pursuant to Utah Code Ann. 67-5b-101 et seq., has established the Children’s Justice Center Program to provide a comprehensive, multidisciplinary, intergovernmental response and services to victims of child abuse; and

WHEREAS, the Weber/Morgan Children’s Justice Center (“CJC”) was established to not only provide a neutral, child-friendly program where interviews are conducted and services are provided to facilitate the effective and appropriate disposition of child abuse cases, but to establish and maintain a multidisciplinary team to aid in the delivery of as many services as possible to child abuse victims and their families; and

WHEREAS, the CJC is a community resource that benefits all residents residing within Weber County and Morgan County; and

WHEREAS, the demand for CJC services has steadily increased over the years and the capacity to provide those services has reached a point where it is no longer feasible to do so at the CJC’s current location; and

WHEREAS, the County, municipalities, and various community stakeholders, such as the Friends of the Children’s Justice Center and Ogden School District, have come together in an effort to construct a new, centrally-located CJC building capable of providing these vital community services well into the future; and

WHEREAS, a parcel of land currently owned by the Ogden School District located at 1845 Jackson Avenue, in Ogden, Utah, has been selected a suitable site for the construction of a new CJC building; and

WHEREAS, the County and Ogden City have agreed to rezone the property to specifically allow the CJC to be constructed and to operate on the parcel (a copy of the draft development agreement is attached as Exhibit A); and

WHEREAS, construction costs for the new CJC building are to be made up of SLFRF contributions from participating municipalities, proceeds from the sale of the current CJC building, and contributions from other generous community stakeholders and supporters of the CJC;

NOW, THEREFORE, in consideration of the mutual covenants contained herein, the Parties agree as follows:

SECTION ONE SCOPE

1. County will commit approximately \$1,000,000 (one million) toward the construction of a new CJC with its allocated SLFRF funds.
2. City will contribute a portion of its SLFRF funds in the amount of \$94,997.00 toward the building of a new CJC. City's contribution amount was determined by the average percentage of case referrals by the City to the CJC for services over the past three years.
3. City shall deposit its contribution with the Weber County Treasurer. City's contribution shall remain on deposit with the County and not be dispersed until the following occurs:
 - a. Ogden School District has recorded a conveyance of the parcel to the County;
 - b. County has received all necessary zoning and subdivision approvals from Ogden City that will allow construction to move forward; and
 - c. County has a received a signed agreement from the Friends of the Children's Justice Center that proceeds from the sale of the current CJC building will be allocated toward the construction of the new CJC building.
4. County shall only use SLFRF funds to cover eligible expenses that are necessary for the completion of the new CJC building. These expenses must be incurred by December 31, 2024 and paid in full by December 31, 2026.
5. Once construction is complete, County will own and operate the new CJC in accordance with state statute.

SECTION TWO

TERM OF AGREEMENT

1. The term of this agreement begins on the date it is fully executed by the Parties and will remain in effect until County has completed all applicable administrative actions, reporting requirements, and any other project work required under ARPA and the Treasury's final rule pertaining to the use of SLFRF funds.

SECTION THREE REIMBURSEMENT FOR SERVICES PROVIDED

1. County agrees that it will not receive any compensation from the City for services provided under this agreement.

SECTION FOUR RECORDS

1. All records created or received by County in accordance with this agreement shall be County records. County agrees to keep all records in a manner approved by the County Auditor and agrees that said records shall be open for examination by the City at any reasonable time. County shall retain records associated with the project for a period required by state or federal law, whichever is greater.

SECTION FIVE REPORTING REQUIREMENTS

1. County shall submit such reports and adhere to all conditions and obligations as required by the City, including but not limited to, SLFRF Reporting requirements.

SECTION SIX INDEMNIFICATION

1. County agrees to indemnify and hold City and its agents, officials, and employees harmless from and against any and all suits, claims, and proceedings for any and all loss, damages, injury, or liability arising out of the actions, omissions, or other alleged wrongdoing of County in its provision of services pursuant to the terms of this agreement. The provisions of this paragraph shall survive termination of this agreement.
2. City agrees to indemnify and hold the County and its agents, officials, and employees harmless from and against any and all suits, claims, and proceedings for any and all loss, damages, injury, or liability arising out of the actions, omissions, or other alleged wrongdoing of the City in its provision of services pursuant to the terms of this agreement. The provisions of this paragraph shall survive termination of this agreement.
3. Notwithstanding the foregoing, County and City are governmental entities under the

Governmental Immunity Act of Utah (Utah Code § 63G-7-101, *et seq.*) (“Governmental Immunity Act”). Neither County nor City waives any defenses or limitations of liability otherwise available under the Governmental Immunity Act, and they all maintain all privileges, immunities, and other rights granted by the Governmental Immunity Act.

SECTION SEVEN ADMINISTRATION

1. This agreement does not contemplate any separate legal entity to provide for its administration and none shall be required. The agreement shall be administered by the governing bodies of the participating Parties.

SECTION EIGHT MISCELLANEOUS

1. Amendment. This agreement shall not be modified or amended except in writing, which shall be signed by duly authorized representatives of the County and City.
2. Interlocal Cooperation Act. In satisfaction of the requirements of the Interlocal Cooperation Act, the Parties hereby agree as follows:
 - a. This agreement shall not be effective until approved by resolutions of the governing bodies of the County and the City.
 - b. This agreement shall be submitted to an authorized attorney for each Party who shall approve the agreement as being in proper form and compatible with the laws of the State of Utah.
 - c. The Parties agree that a signed copy of this agreement will be filed with the keeper of the public records of each entity.
 - d. The Parties agree that they are not creating an interlocal entity by this agreement.
4. Further Assurance. Each of the Parties agrees to cooperate in good faith with the other to execute and deliver such further documents, to adopt any resolutions, to take any other official action and to perform such other acts as may be reasonably necessary or appropriate to consummate and carry into effect the transactions contemplated under this agreement.
5. Severability. If any provision of this agreement shall be held invalid or unenforceable by any court or as a result of future legislative action, the remaining provisions of this agreement shall remain in full force and effect and shall not be affected by the invalid or unenforceable provision or by its severance from this agreement. In lieu of such illegal, invalid or unenforceable provision, the Parties shall use commercially reasonable efforts to negotiate in good faith to insert a substitute, legal, valid, and enforceable provision that most nearly reflects the Parties’ intent in entering into this agreement.
6. Governing Law. This agreement is made and entered into subject to the provisions of the

laws of the State of Utah, which laws shall control the enforcement of this agreement. The Parties also recognize that certain federal laws may be applicable. In the event of any conflict between the terms of this agreement and any applicable state or federal law, the state or federal law shall control.

7. Headings. The section headings of this agreement are for the purposes of reference only and shall not limit or define the meaning thereof.
8. Counterparts. This agreement may be executed in any number of counterparts, all of which together shall serve as one agreement.
9. Entire Agreement. This document contains the entire agreement and understanding between the Parties and constitutes the entire agreement with respect to the specific issues contained herein and supersedes any and all prior written or oral representations and agreements.

[signatures on the following pages]

**BOARD OF COUNTY COMMISSIONERS
OF WEBER COUNTY**

By _____
Scott K. Jenkins, Chair

Date _____

ATTEST:

Approved as to form and for
compliance with state law:

Weber County Clerk/Auditor

Weber County Attorney's Office

NORTH OGDEN CITY

By _____
, Mayor

Date _____

ATTEST:

Approved as to form and for
compliance with state law:

City Recorder

City Attorney

EXHIBIT A

**AGREEMENT FOR DEVELOPMENT OF LAND
At 1845 Jackson Avenue, Ogden, Utah**

This Agreement for Development of Land, hereinafter referred to as "the AGREEMENT," entered into this ___day of 20___, between Ogden City Corporation, a Utah municipal corporation, hereinafter referred to as "the CITY," and Weber County, Utah, hereinafter referred to as "DEVELOPER."

RECITALS

WHEREAS, in furtherance of the objectives of the Ogden City General Plan, the CITY has considered an application for a zone change on certain real property located at approximately 1845 Jackson Avenue, in Ogden City, which property is hereinafter referred to as the "SUBJECT AREA," from its present zoning Single-Family Residential (R-1-5) and Open Space (O-1) to Community Commercial, Conditional Overlay (C-2 (CO)) in accordance with the provisions and requirements of Chapter 15-29 of the CITY's zoning ordinance;

WHEREAS, DEVELOPER has presented to the CITY a general proposal for development in the SUBJECT AREA, which provides for development in a manner consistent with the Ogden City General Plan;

WHEREAS, DEVELOPER represents that it is the owner, or will obtain ownership, of the real property located in the SUBJECT AREA;

WHEREAS, DEVELOPER desires approval by the City Council of the C-2 (CO) zoning for the SUBJECT AREA;

WHEREAS, the CITY is willing to grant the approval of such rezoning subject to DEVELOPER agreeing to certain requirements and restrictions of use and development within the SUBJECT AREA, which requirements and restrictions are intended to:

1. Eliminate potential uses otherwise allowed under the C-2 zone, the development of which would not be consistent with the General Plan, and
2. Provide protection to surrounding property and associated property values;

WHEREAS, the CITY believes that the development in the SUBJECT AREA pursuant to the terms of this AGREEMENT is in the vital and best interests of the City and the health, safety, morals, and welfare of its residents;

WHEREAS, DEVELOPER agrees and desires to proceed with the development and use of the SUBJECT AREA subject to the terms and conditions of this AGREEMENT.

NOW, THEREFORE, each of the parties hereto, for and in consideration of the premises and agreement of the other party hereto, does hereby covenant and agree as follows:

**ARTICLE 1
DEFINITIONS**

The following terms have the meaning and content set forth in this ARTICLE I, wherever used in this AGREEMENT:

1.01 "CITY." The "CITY" shall mean Ogden City Corporation, a Utah municipal corporation. The principal office of the CITY is located at 2549 Washington Boulevard, Ogden City, Utah 84401.

1.02 "CONCEPT PLAN." The "CONCEPT PLAN" is the plan depicting the proposed development along with certain conditions and restrictions of development by the Ogden City Planning Commission and Ogden City Council, pursuant to the terms of this AGREEMENT, attached hereto as Attachment "B" and made a part of this AGREEMENT by this reference. The CONCEPT PLAN is not intended to depict the final site plan, which will need to be altered to comply with the requirements of the conditional use permit and any applicable zoning regulations.

1.03 "DEVELOPER." "DEVELOPER" shall mean Weber County, Utah, or its successors and assigns.

1.04 "PROPOSED DEVELOPMENT". The "PROPOSED DEVELOPMENT" includes the development of the SUBJECT AREA and the construction of an institutional building as generally reflected on the CONCEPT PLAN.

1.05 "SUBJECT AREA". The "SUBJECT AREA" shall mean the parcel of real property located generally at 1845 Jackson Avenue, as legally described and depicted on the attached Attachment "A", consisting of approximately 84,080 square feet.

**ARTICLE II
CONDITIONS PRECEDENT**

2.01 This AGREEMENT shall not take effect until:

A. The Ogden City Council has approved the AGREEMENT as a condition of such rezoning of the SUBJECT AREA to C-2 (CO) and the Mayor has executed this AGREEMENT on behalf of the CITY;

B. DEVELOPER acquires in fee simple ownership all the real property constituting the SUBJECT AREA for the purpose of binding the owners, their successors and assigns to the terms of this AGREEMENT.

C. DEVELOPER demonstrates to the satisfaction of the City Attorney that it is the owner of the subject area, for the purpose stated in paragraph B above, by delivering to the CITY a copy of the deed of the conveyance and a copy of the title policy or other documentation verifying that DEVELOPER is the sole owner of the property, or, if held in escrow, pending approval by the city Attorney, the deed to convey or conveying

the SUBJECT AREA to DEVELOPER and a copy of the title commitment and escrow instructions therefor.

**ARTICLE III
DEVELOPER'S COVENANTS
REGARDING FUTURE DEVELOPMENT AND USE**

3.01 DEVELOPER, and its successors and assigns, hereby waive the right to use or occupy the land comprised of the SUBJECT AREA or to use, occupy or erect thereon any building or structure designed, erected, altered, used, or occupied for any use not reasonably related to the following uses: a Children's Justice Center Program or a professional office for child counseling services.

3.02 DEVELOPER hereby waives the right to use, occupy or erect upon the SUBJECT AREA any structure designed, erected, altered, used, or occupied which does not comply with the following site development standards:

A. A single main building shall be constructed on the property not to exceed 15,000 square feet floor area and 2 ½ stories and 35 feet building height.

B. The main building shall be designed to appear to be residential building similar to those shown in Attachment B. The building and any accessory buildings comply with the design standards for single-family dwellings and accessory buildings shown in Ogden City Code 15-5-5 for the East Central District, other than building size as provided in subsection A above.

**ARTICLE IV
CITY'S UNDERTAKINGS**

4.01 If this AGREEMENT is approved by the Ogden City Council as provided in Section 2.01, the zoning on the SUBJECT AREA shall change from its present zoning of R-1-5 and O-1 to C-2 (CO) by ordinance of the Ogden City Council subject only to the terms and conditions of this AGREEMENT. Upon execution of this AGREEMENT by the Mayor and DEVELOPER, such rezoning shall immediately take effect.

4.02 Upon written request from DEVELOPER, the zoning on the SUBJECT AREA shall revert to its prior zoning of R-1-5 and O-1, subject to the applicant demonstrating to the satisfaction of the Mayor that the use of the SUBJECT AREA as a Children's Justice Center Program or a professional office for child counseling services has ceased. The reversion of zoning shall take effect immediately upon such written determination by the Mayor, which shall not be unreasonably withheld. Improvements made subject to this agreement may remain, and thereafter the SUBJECT AREA may be used only for a permitted or conditional use as provided in the reverted zone.

ARTICLE V
GENERAL REQUIREMENTS AND RIGHTS OF THE CITY

5.01 CITY Approval Required. The development plans, and any changes thereto, must be approved by the CITY pursuant to the requirements of the City zoning ordinance and all other applicable provisions of the Ogden City Municipal Code. In addition to any standards, requirements, or regulations imposed by City ordinance, the development plans shall also be reviewed by the CITY to determine compliance with the terms of this AGREEMENT and the CONCEPT PLAN approved herein. This approval is in addition to any required CITY approval which is directed to zoning, engineering or structural matters or compliance with building codes and regulations or applicable City, State or Federal law relating to land use or construction standards. The CITY's determination, respecting compliance with the terms of this AGREEMENT and the CONCEPT PLAN approved herein, shall be final; provided that DEVELOPER reserves all rights as to the appeal of any administrative determinations of the CITY.

5.02 Issuance of Permits. DEVELOPER shall have the sole responsibility for obtaining and/or seeing that all necessary permits are obtained and shall make application for such permits directly to the Ogden City Community Development Department and other appropriate departments and agencies. DEVELOPER shall timely submit and, prior to the date scheduled for construction, obtain building permit(s), and engineering permits as required, and thereafter diligently prosecute such work as is authorized in such permits. Failure to timely file and to diligently pursue the issuance of all permits shall be a breach of this AGREEMENT and grounds for termination of this AGREEMENT at the option of the CITY and the exercise of the remedies contained herein.

5.03 CITY Obligations Conditional. The obligations of the CITY, as set forth in this AGREEMENT, are subject to the condition that DEVELOPER shall not be in default of its obligations hereunder at any time; provided that obligations of CITY will continue upon DEVELOPER's cure of any such default in accordance with paragraph 6.01.

5.04 Completion Date. DEVELOPER agrees for itself, and its successors and assigns, to promptly begin and diligently prosecute to completion, the PROPOSED DEVELOPMENT of the SUBJECT AREA, through the obtaining of all necessary building and engineering permits. and after the issuance of such permits the subsequent construction of the improvements thereon, and that such permits shall be obtained and such construction shall in any event commence within two (2) years of the date of this AGREEMENT and, once commenced, be diligently pursued, and shall be completed no later than three (3) years from the date of this AGREEMENT.

5.05 Access to the SUBJECT AREA. The CITY, for the purpose of inspection, and whenever and to the extent necessary, to carry out the purposes of this and other sections or provisions of the AGREEMENT shall be permitted access to the SUBJECT AREA, so long as the same shall not unreasonably interfere with the use and development of the SUBJECT AREA consistent with the terms and conditions of this AGREEMENT.

ARTICLE VI REMEDIES

6.01 Remedies Upon Default or Breach. In the event of any default in or breach of this AGREEMENT, or any of its terms or conditions, either party hereto or any permitted successor to such party, such party, or successor, shall, upon written notice from the other, proceed immediately to cure or remedy such default or breach, and in any event cure or remedy the breach within thirty (30) days after receipt of such notice. If such default or breach cannot reasonably be cured within said thirty (30) day period, the party receiving such notice shall, within such thirty (30) day period, take reasonable steps to commence the cure or remedy of such breach and shall continue diligently thereafter to cure or remedy such breach or default in a timely manner. In case such action is not taken, or diligently pursued, the aggrieved party may institute such proceedings as may be necessary or desirable in its option to:

A. Cure or remedy such default or breach, including, but not limited to, proceedings to compel specific performance by the party in default or breach of its obligations; or

B. Terminate this AGREEMENT. If DEVELOPER is the defaulting party, upon termination, the CITY may institute proceedings to change the zoning to the zoning designations that existed prior to the changing of the zoning to C-2 (CO).

6.02 Additional Remedies of CITY. Notwithstanding anything in this AGREEMENT to the contrary, it is agreed by the parties hereto that (unless due to the provisions of Section 6.04 below) if DEVELOPER fails to commence construction within three (3) years of the date of this AGREEMENT, the CITY shall have the right, but not the obligation, at the sole discretion of the CITY to terminate this AGREEMENT and the CITY may institute proceedings to change the zoning to the zoning designation that existed prior to the changing of the zoning to C-2 (CO),

6.03 Waiver of Objection and Hold Harmless. If CITY institutes proceedings to change the zoning to the original zoning designation in accordance with the provisions of this AGREEMENT, DEVELOPER, its successors, and assigns, hereby waives any objection to the zone change and hereby releases, indemnifies, and holds the CITY harmless from any actions that may be brought by DEVELOPER, its successors, and assigns, in respect of any such zoning change.

6.04 Enforced Delay Beyond Parties Control. For the purposes of any other provisions of this AGREEMENT, neither the CITY nor DEVELOPER, as the case may be, nor any successor in interest, shall be considered in breach of or default in its obligations with respect to the preparation of the SUBJECT AREA for development, the seeking or obtaining of permits, or beginning and completion of construction of improvements, or progress in respect thereto, in the event the enforced delay in the performance of such obligations are due to causes beyond its control and without its fault or negligence, including, but not restricted to, acts of God, or of the public enemy, acts of the government, acts of the other party, fires, floods, epidemics, quarantine restrictions, strikes, freight embargoes, and unusually severe weather or unforeseeable delays of contractor or subcontractors due to such causes.

6.05 Extension by the CITY. The CITY, in writing, may extend the time for DEVELOPER's performance of any term, covenant, or condition of this AGREEMENT or permit the curing of any default upon such terms and conditions as may be mutually agreeable to the parties; provided, however, that any such extension or permissive curing of any particular default shall not operate to eliminate any of DEVELOPER's obligations and does not constitute a waiver of the CITY's right with respect to any other term, covenant or condition of this AGREEMENT or any other default in, or breach of, this AGREEMENT.

ARTICLE VII GENERAL PROVISIONS

7.01 Assignability. DEVELOPER shall not assign this AGREEMENT or any rights or interests herein without the prior written consent of the CITY, except that, upon notice to the CITY, DEVELOPER shall have the right to assign and transfer this AGREEMENT and its rights and obligations hereunder to an entity controlled by or under common control with DEVELOPER, so long as any such entity shall consent in writing to be bound by the terms of this AGREEMENT. Any assignee approved by the CITY shall consent in writing to be bound by the terms of this AGREEMENT as a condition of the assignment. DEVELOPER shall not transfer, assign, sell, lease, encumber, or otherwise convey its rights and obligations under this AGREEMENT separate from DEVELOPER's interest in the SUBJECT AREA.

7.02 Successors and Assigns of DEVELOPER. This AGREEMENT shall be binding upon DEVELOPER and its successors and assigns and where the term "DEVELOPER" is used in this AGREEMENT, it shall mean and include the successors and assigns of DEVELOPER except that the CITY shall have no obligation under this AGREEMENT to any unapproved, or otherwise unauthorized, successor or assign of DEVELOPER.

7.03 Reserved Legislative Powers. Nothing in this AGREEMENT shall limit the future exercise of the police power by the CITY in enacting zoning, subdivision development and related land use plans, policies, ordinances, and regulations after the date of this AGREEMENT.

7.04 Minimum Zoning Standards and Vested Rights. It is not the intention of this AGREEMENT to waive any existing minimum zoning standards, or to restrict the ability of the CITY Council to enact additional standards in the future. The only vested right obtained by DEVELOPER in the approval of this AGREEMENT as part of the rezoning, is the right under the terms and conditions of this AGREEMENT, to apply for site plan approval and building permits.

7.05 No Joint Venture or Partnership. This AGREEMENT does not create any joint venture, partnership, undertaking or business arrangement between the parties hereto.

7.06 Third Party Beneficiaries. Any claims of third-party benefits under this AGREEMENT are expressly denied.

7.07 Agreement to Run with the Land. This AGREEMENT shall be recorded against the property referred herein as the SUBJECT AREA. The AGREEMENT contained herein shall

be deemed to run with the land and shall be binding on all successors in the ownership of SUBJECT AREA.

7.08 Integration. This AGREEMENT contains the entire agreement with respect to the subject matter hereof and integrates all prior conversations, discussions or understandings of whatever kind or nature and may only be modified by a subsequent writing duly executed by the parties hereto.

7.09 Authority. The parties represent that each has the requisite authority to enter into this AGREEMENT and that the same has been duly authorized by all necessary or appropriate corporate or regulatory action.

IN WITNESS WHEREOF, the CITY has caused this AGREEMENT to be duly executed on its behalf and _____ DEVELOPER has caused the same to be duly executed on its behalf, on and as of the day and year first written above.

CITY: OGDEN CITY CORPORATION,
a Utah Municipal Corporation

By: _____
Michael P. Caldwell, Mayor

ATTEST:

City Recorder

APPROVED AS TO FORM:

City Attorney

DEVELOPER: BOARD OF COUNTY
COMMISSIONERS OF WEBER COUNTY,
UTAH

By:


Scott K. Jenkins, Chair

ATTEST:


Ricky Hatch, County Clerk

ACKNOWLEDGMENTS


STATE OF UTAH)
 :SS
COUNTY OF WEBER)


On this _____ day of _____, 20____, personally appeared before me, Michael P. Caldwell, whose identity is personally known to me (or proved to me on the basis of satisfactory evidence) and who by me duly sworn (or affirmed), did say that he is the Mayor of Ogden City, a municipal corporation, and that the foregoing document was signed by him in behalf of said Ogden City, and that said Ogden City executed the same.

Notary Public

STATE OF UTAH)
 :SS
COUNTY OF WEBER)

On this 14 day of June, 2022, personally appeared before me, Scott K. Jenkins who being by me duly sworn did say that he is the chair of Board Of County Commissioners of Weber County, Utah, and that the foregoing instrument was signed on behalf of said board of commissioners, and he acknowledged to me that said chair executed the same.





Notary Public

ATTACHMENT A: MAP AND LEGAL DESCRIPTION

A PARCEL OF LAND SITUATE IN THE SOUTHEAST QUARTER OF SECTION 21 AND THE NORTHEAST QUARTER OF SECTION 28, TOWNSHIP 6 NORTH, RANGE 1 WEST, SALT LAKE BASE AND MERIDIAN CONTAINING PART OF LOTS 9 AND 10 BLOCK 59 PLAT C OGDEN CITY SURVEY, BEING FURTHER DESCRIBED AS FOLLOWS:

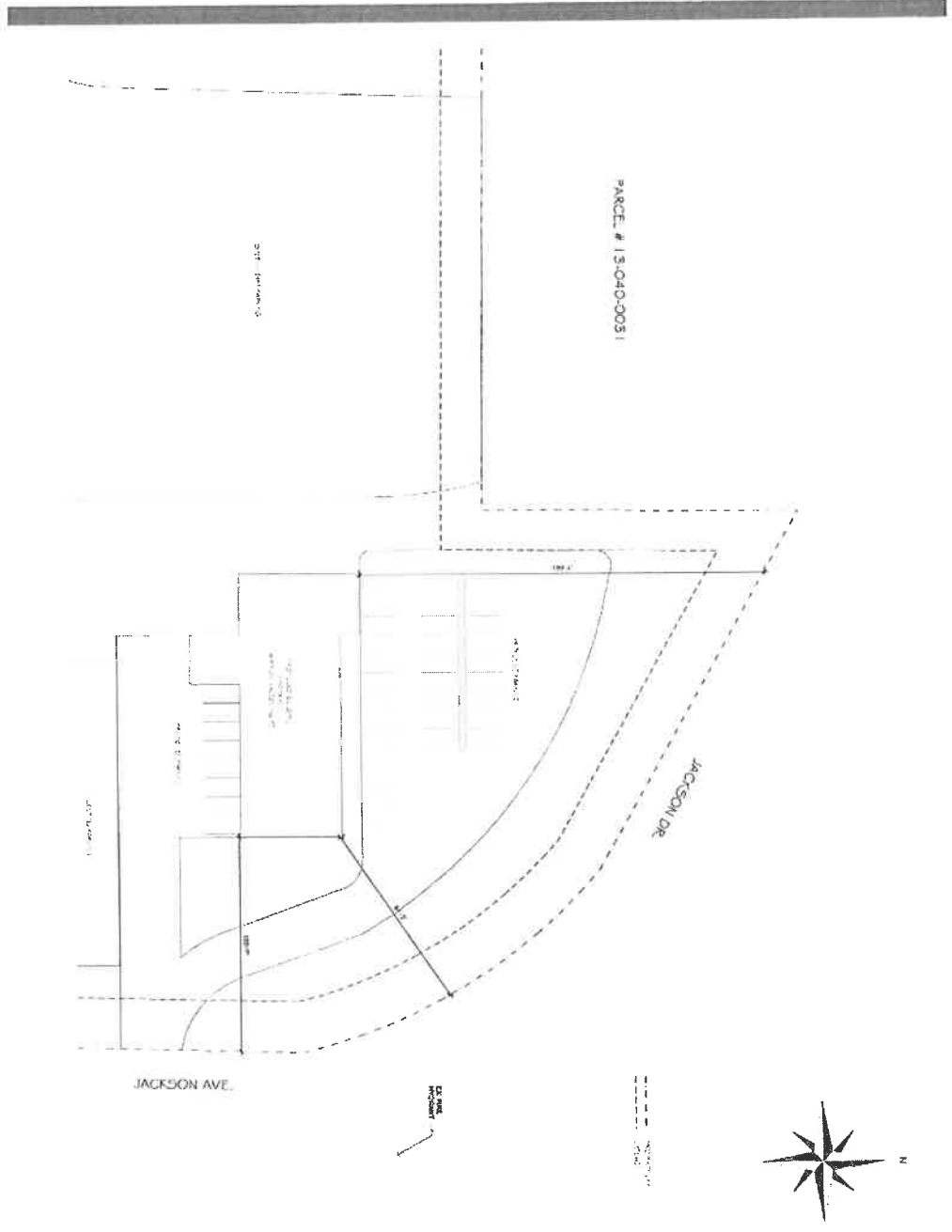
BEGINNING AT A POINT ON A CHAIN LINK FENCE RUNNING NORTH/SOUTH APPROXIMATELY 22 FEET NORTHERLY OF THE NORTH FACE OF THE OGDEN SCHOOL DISTRICT GARAGE WHICH LIES ABOUT 34 FEET EAST OF THE FENCE, SAID POINT LIES 378.49 FEET NORTH 89°02'00" WEST, AND 183.76 FEET NORTH 00°58'00" EAST FROM THE OGDEN CITY MONUMENT AT THE INTERSECTION OF JACKSON AVENUE AND 19TH STREET (NOTE: BASIS OF BEARINGS BEING SOUTH 00°58'00" WEST AS MEASURED BETWEEN OGDEN CITY MONUMENTS ALONG THE MONUMENT LINE OF JACKSON AVENUE AT 19TH STREET AND 20TH STREET.); AND RUNNING THENCE NORTH 00°58'00" EAST 196.79 FEET ALONG SAID FENCE TO THE NORTH LINE OF SAID NORTHEAST QUARTER OF SECTION 28 ALSO BEING A POINT ON THE SOUTH BOUNDARY OF STATE OF UTAH PARCEL 13-040-0031; THENCE SOUTH 89°05'47" EAST 5.99 FEET ALONG SAID NORTH LINE AND SOUTH BOUNDARY TO THE EAST LINE OF SAID STATE OF UTAH PARCEL; THENCE NORTH 00°58'00" EAST 156.32 FEET ALONG SAID EAST LINE TO THE SOUTHWEST RIGHT OF WAY LINE OF JACKSON AVENUE; THENCE THE FOLLOWING FOUR (4) COURSES ALONG SAID RIGHT OF WAY LINE: 1) 79.55 FEET ALONG THE ARC OF A 1096.78-FOOT RADIUS CURVE TO THE RIGHT THROUGH A CENTRAL ANGLE OF 04°09'20" (CHORD BEING SOUTH 62°06'40" EAST 79.53 FEET); 2) SOUTH 60°02'00" EAST 147.78 FEET TO THE POINT OF TANGENCY OF A 238.44-FOOT RADIUS CURVE TO THE RIGHT, 3) 253.86 FEET ALONG THE ARC OF SAID CURVE THROUGH A CENTRAL ANGLE OF 61°00'05" (CHORD BEING SOUTH 29°32'00" EAST 242.04 FEET), AND 4) SOUTH 00°58'00" WEST 36.91 FEET; THENCE LEAVING SAID RIGHT OF WAY LINE NORTH 89°02'00" WEST 329.00 FEET TO THE POINT OF BEGINNING.

CONTAINS 84,080 SQUARE FEET, OR 1.930 ACRES.

ATTACHMENT B: CONCEPT DEVELOPMENT PLAN

10/3/2021

Mail - RODNEY LAYTON - Outlook



<https://outlook.live.com/mail/01/daa0mkadawf1twna1t0d097vawmgujzoamdacl1awc9bgaadvyzifm3s3eaythqu9vgcqaabnbdww8%2fmevrvq8nux%2bnuaaaagemaabnbdww8%2...> 2/2



2108 Van Buren Ave.
Ogden, Utah 84401

Weber/Morgan
CJC

Document Date: September 28, 2021
Document Phase: Concept Development
Prepared by: Rodney Layton

Project Detail

A1.2

The attached photos are only included to give the planning commission some kind of idea of what the new center will look like. I also included a photo of the St. George center and the Utah County center (Which is a renovated older building). The new center will be approximately three times larger than the homes in the photos but similar in colors and materials used. Hopefully this will assist the commissions understanding of the final product.







ST. GEORGE CENTER



UTAH COUNTY CENTER

